

5th ITF TRANSPORT STATISTICS MEETING

6.2 GIS information

Alberto Gagliarducci
Junior Economist
Projects Directorate
Mobility Department
a.gagliarducci@eib.org

5th ITF TRANSPORT STATISTICS MEETING

6.2 GIS information

TOOL

Interface

Left panel

- Filtering projects
- Choose Base
- Add Layers
- Legend
- Measurement Tools

Map Area

- Zoom
- Home
- Logo
- Scale bar
- Summary statistics box
- Searching Tool

EIB Project Viewer

Find address or place

European Investment Bank

Project Filter

Project Name / Number:

Promoter:

Type of transport:
24 item(s) selected

Country Group:
11 item(s) selected

Country:
129 item(s) selected

Progress:
6 item(s) selected

Date from:

Date to:

Apply Clear

(1 of 31)

INTERRIAK - AUTOPISTAS DE VIZCAYA

Project no: 20030017
 EIB financing type: Investm. Loan
 Project progress: PCR Completed
 BoD Decision Date: 31/1/2006
 First Signature Date: 8/6/2006
 PCR Date: 21/12/2012
 Year of initial start of works:
 Year of initial end of works: 2011
 Promoter: TERRITORIO HISTORICO DE VIZCAYA
 Total Disbursed: mEUR 622
 Loan amount: mEUR 622
 Project Investment Cost: mEUR 1,245
 Project Description: Upgrade of highway infrastructure in Vizcaya Province

Zoom to Serapis GED PJMAP

1000km
600mi

Projects located matching the current filter: 1272
 Total Investment mEUR: 728,459
 Average Investment mEUR: 576
 Total Loan Signed mEUR: 215,668
 Average Loan Signed mEUR: 170
 Total Loan Disbursed mEUR: 170,645

Pop-Up info box

- Info from Serapis
- Link to Serapis, GED

Top bar controls icons

- Project mode
- Add, Share and Logout buttons

5th ITF TRANSPORT STATISTICS MEETING

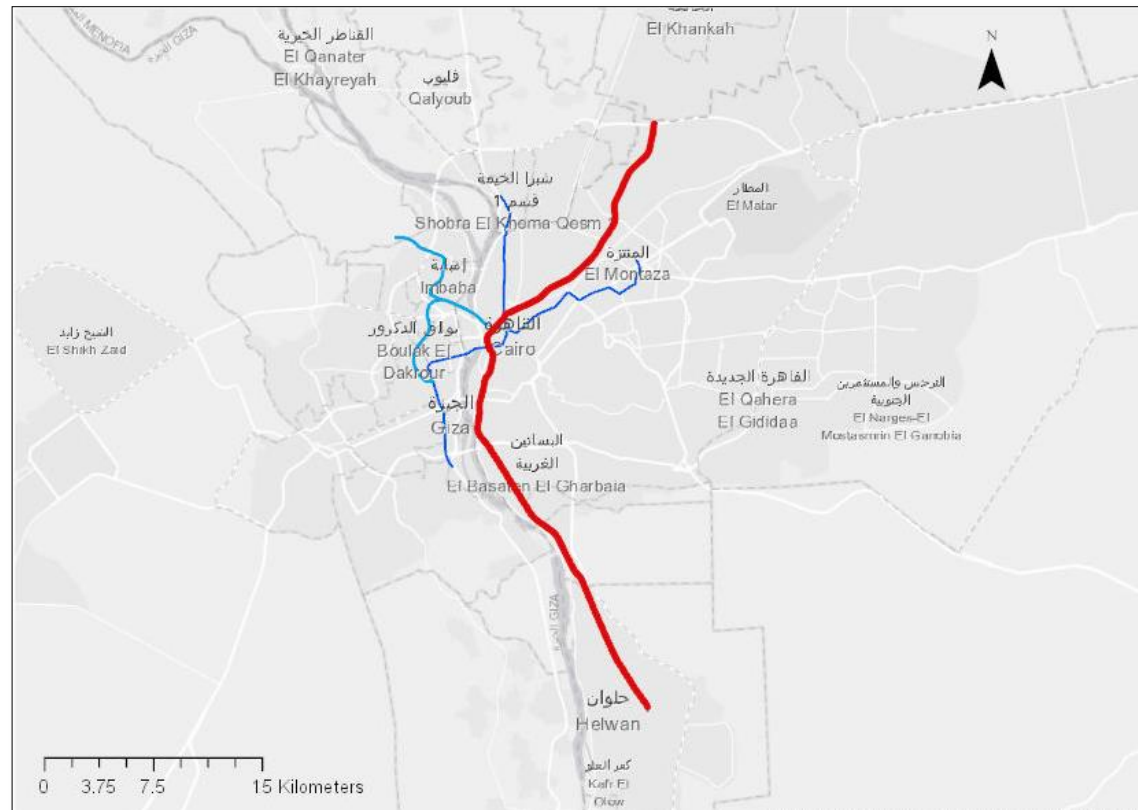
6.2 GIS information

PURPOSES

Assist staff in project cycle

The map is showing EIB Metro Projects, other EIB financing and the metro network.

Disclaimer: 'Locations and alignments are estimates based on the information available at the time of geocoding and may differ from the actual locations and alignments.'



Legend — The project — Other EIB financing — Metro network

EIB PROJECT VIEWER

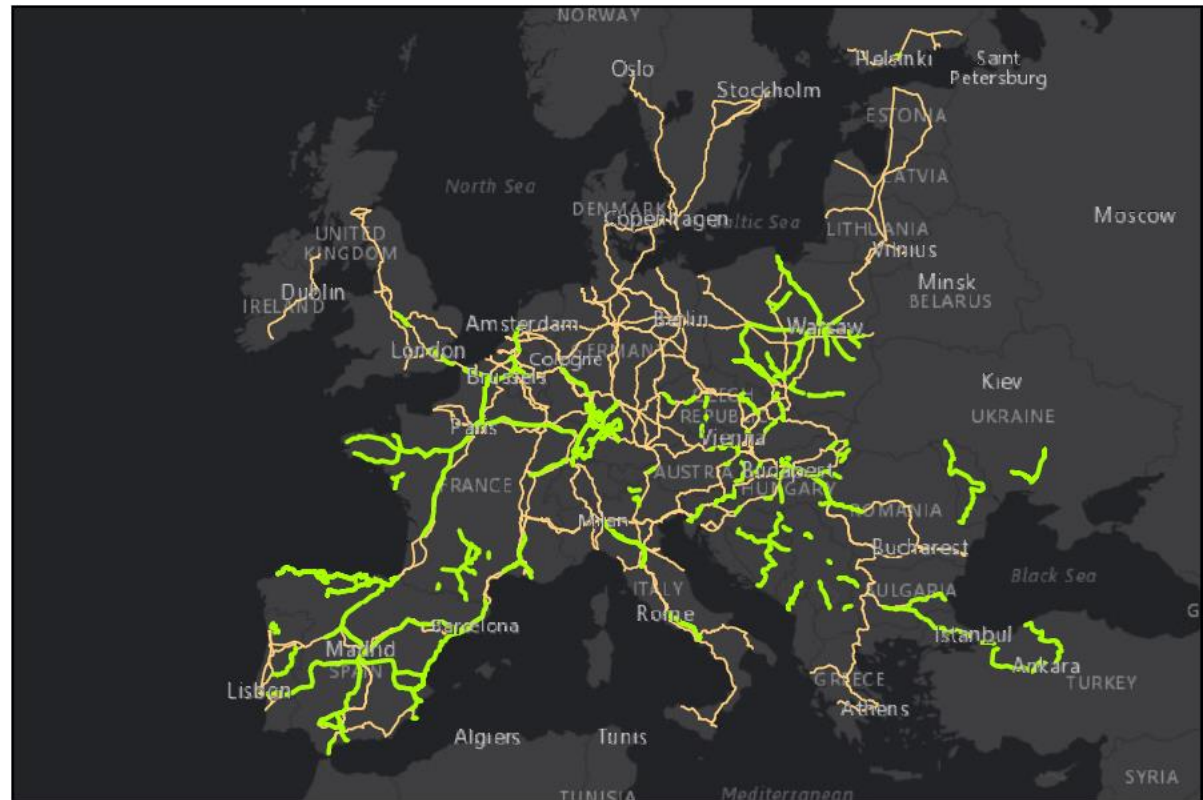
GIS Mapping Tool

PURPOSES

Interaction with external maps

The map is showing EIB Rail Transport Projects financed within the TEN-T network.

Disclaimer : 'Locations and alignments are estimates based on the information available at the time of geocoding and may differ from the actual locations and alignments.'



Legend — EIB Rail Projects — TEN-T Network

EIB PROJECT VIEWER

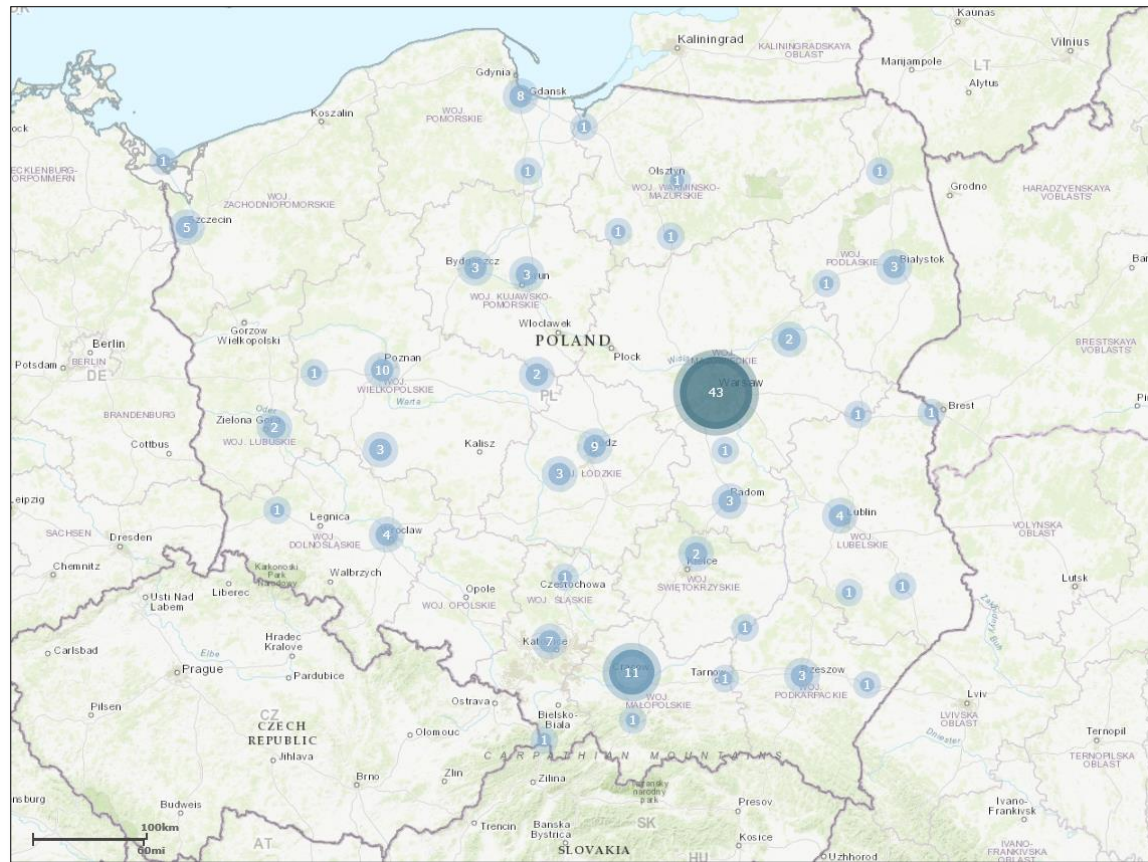
GIS Mapping Tool

PURPOSES

Awareness, location, identification

The map is showing EIB Transport Projects financed in Poland .

Disclaimer : 'Locations and alignments are estimates based on the information available at the time of geocoding and may differ from the actual locations and alignments.'



EIB PROJECT VIEWER

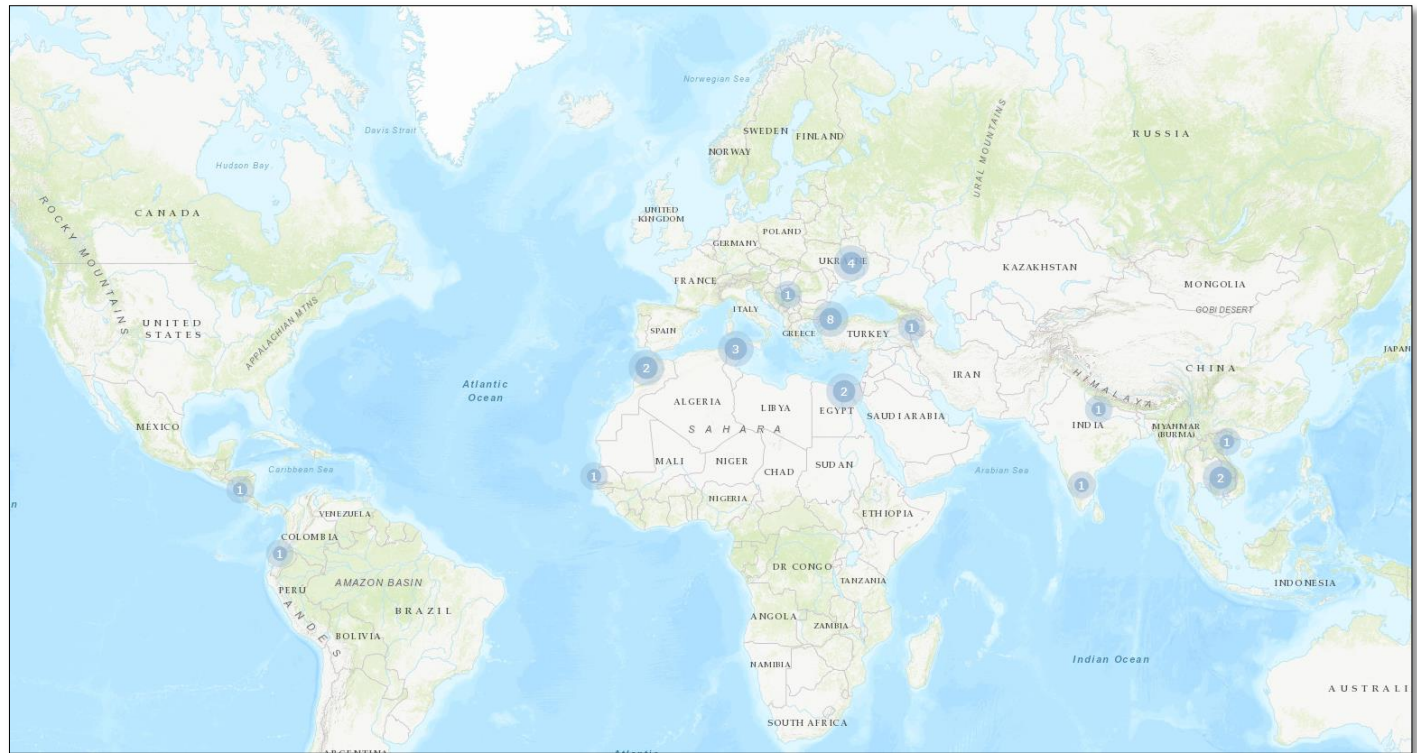
GIS Mapping Tool

PURPOSES

Better maps for decision making

The map is showing Urban Transport Projects outside EU financed by the EIB from 2008-till 2017.

Disclaimer : 'Locations and alignments are estimates based on the information available at the time of geocoding and may differ from the actual locations and alignments.'

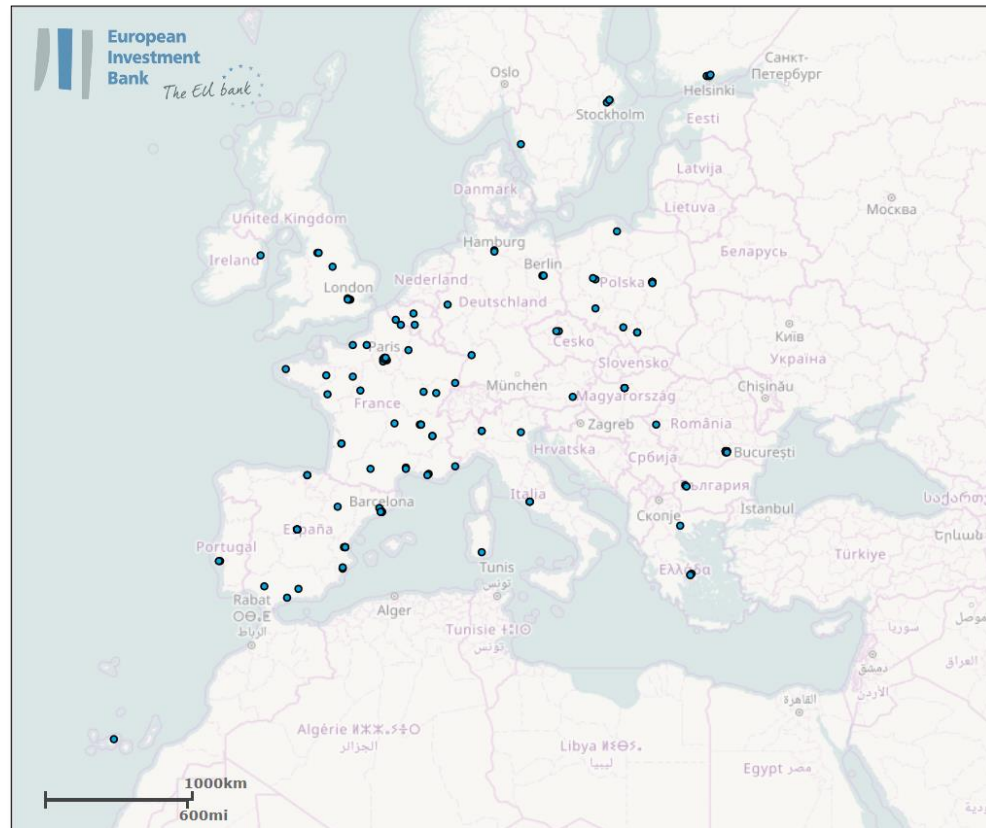


EIB PROJECT VIEWER

GIS Mapping Tool

PURPOSES

Visualization & Communication



The map is showing
Urban Transport
Projects in EU
financed by the EIB
from 2007 till 2016.

Disclaimer : 'Locations and
alignments are estimates based
on the information available at
the time of geocoding and may
differ from the actual locations
and alignments.'

EIB PROJECT VIEWER

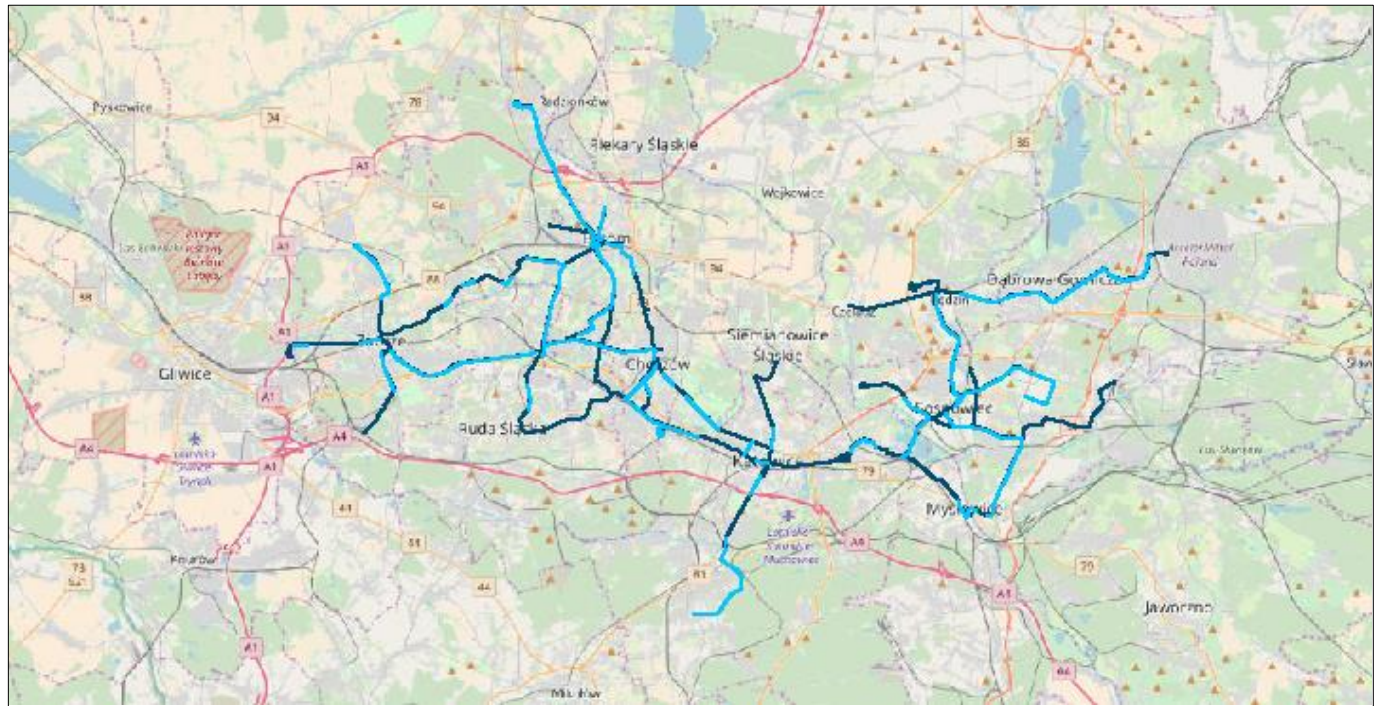
GIS Mapping Tool

PURPOSES

Spatial Analysis

The map is showing EIB Tram project financed within the existing network in the Katowice area.

Disclaimer: 'Locations and alignments are estimates based on the information available at the time of geocoding and may differ from the actual locations and alignments.'



LEGEND

— Existing Tram network

— EIB Tram Projects financed

5th ITF TRANSPORT STATISTICS MEETING

6.2 GIS information

PURPOSES

PJ, Bank, External

