

Safer City Streets

Report on the development of the Safer City Streets network
and on forthcoming publications

Alexandre Santacreu

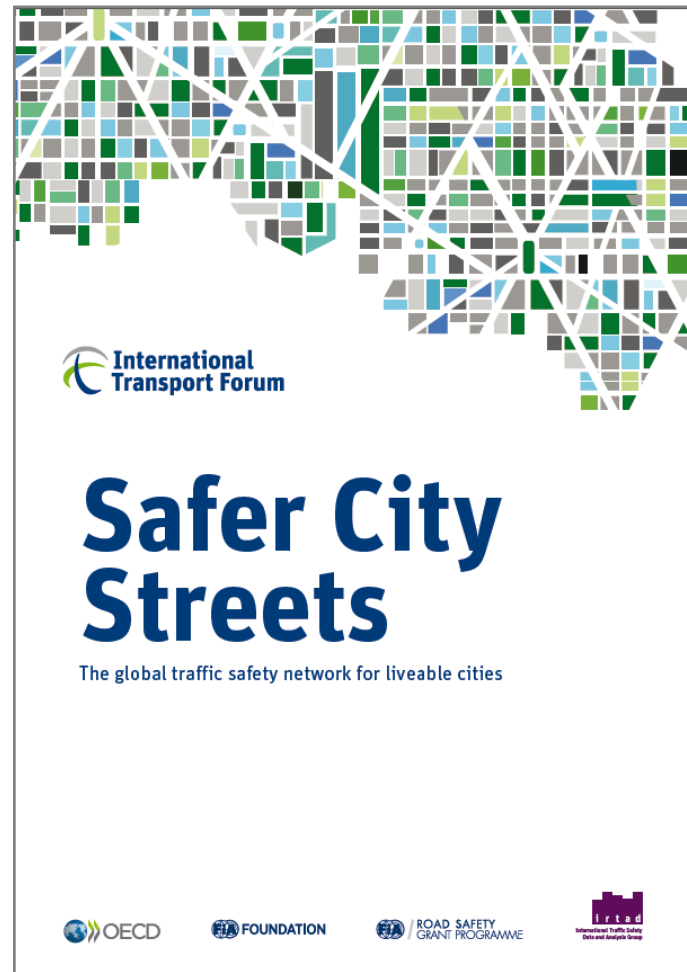
ITF 6th Statistics meeting, 18-19 April 2019 Paris

Safer City Streets

*the global traffic safety network
for liveable cities*

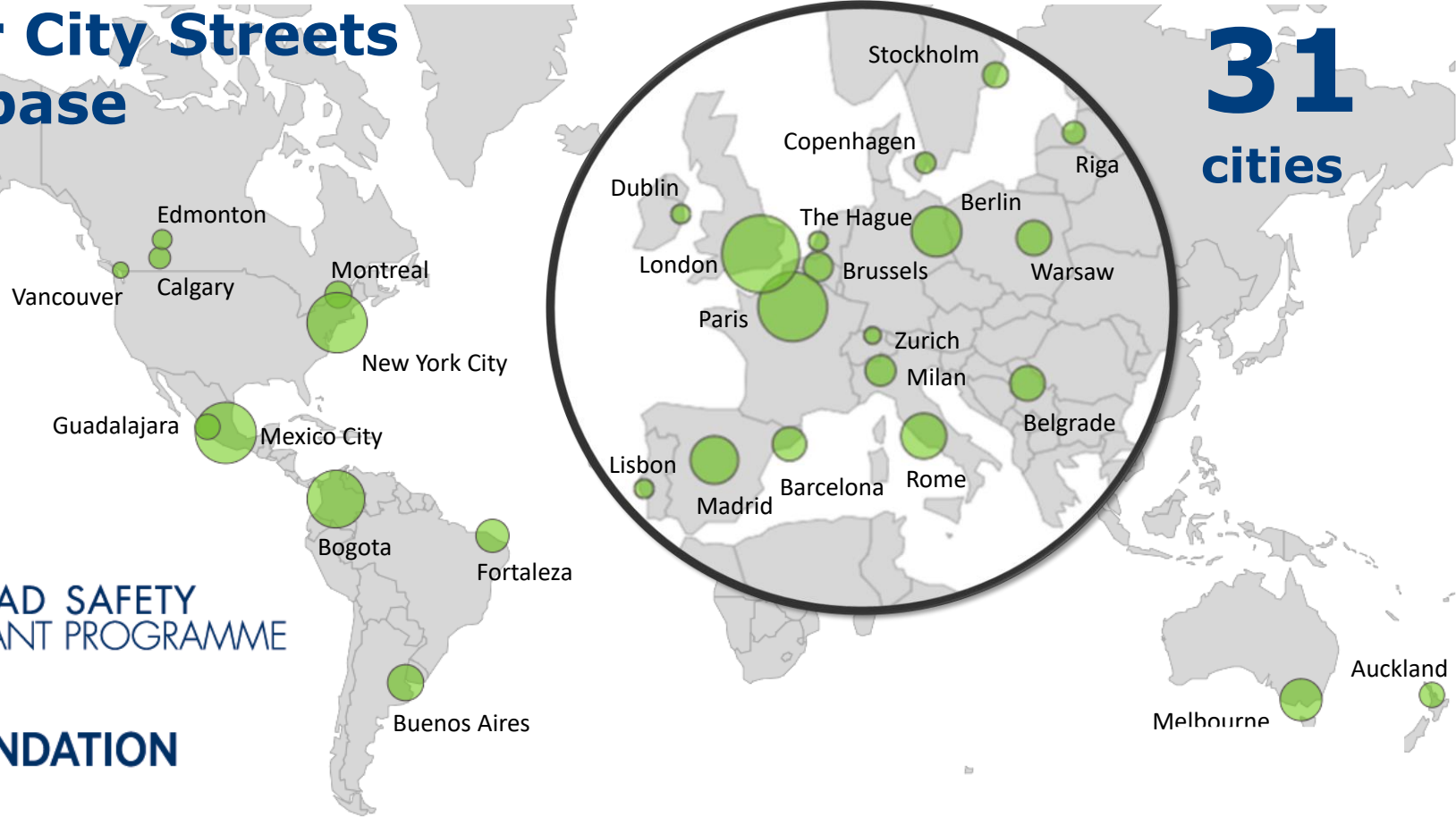
**Network
of experts**

**Global
database**



Safer City Streets database

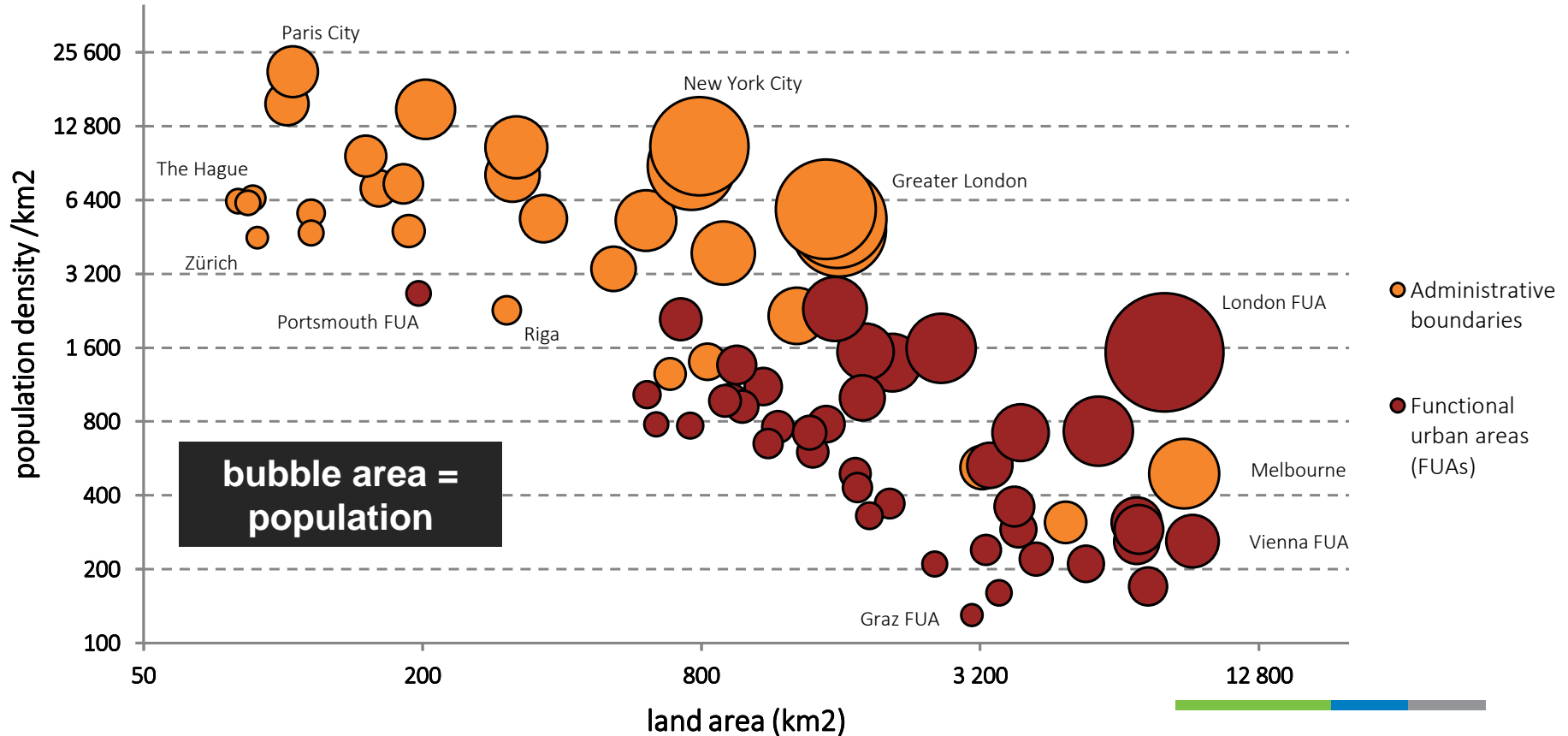
31
cities



Safer City Streets database

- ▶ 41 functional urban areas (FUAs)
- ▶ CARE database





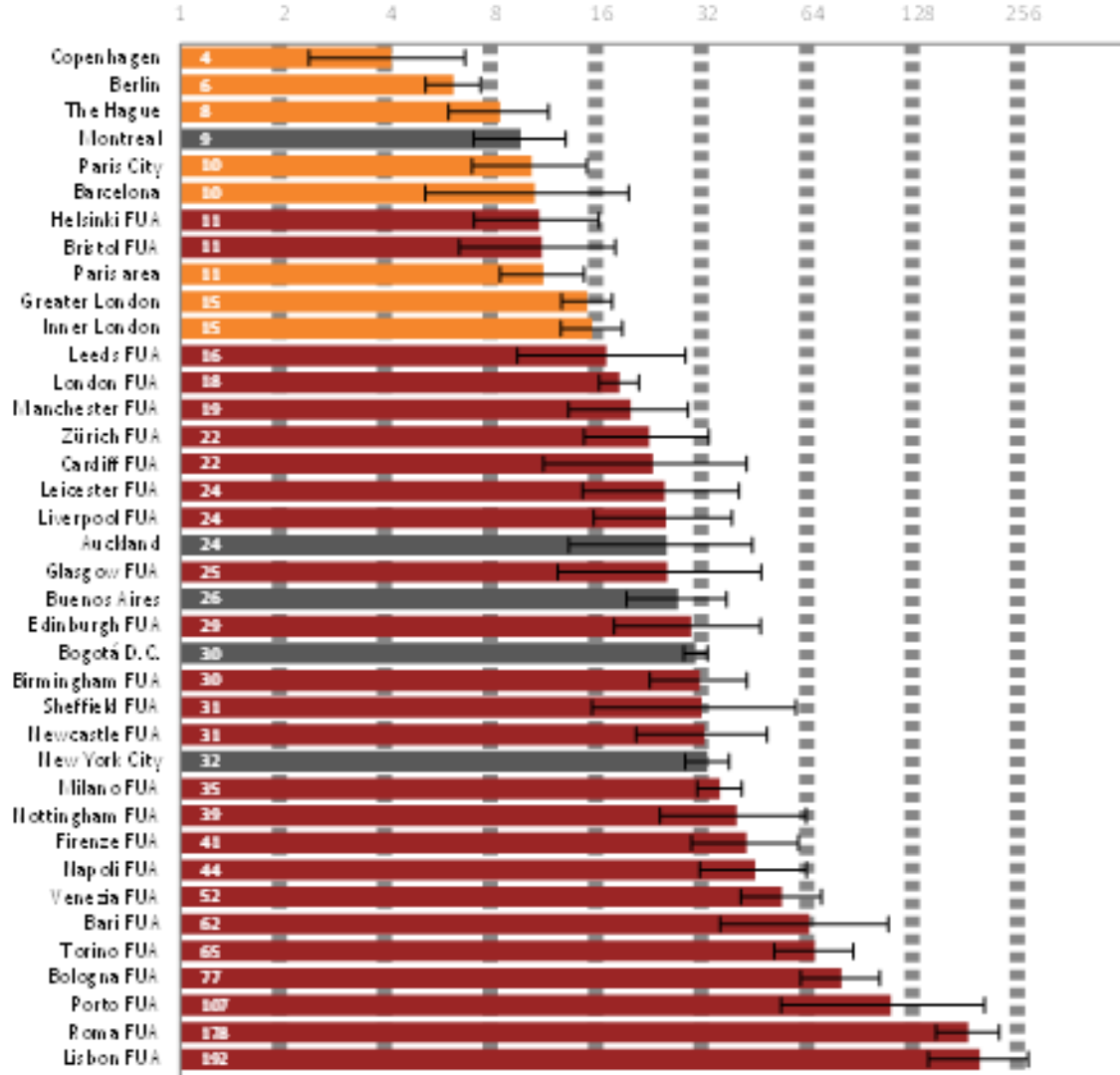
Publications

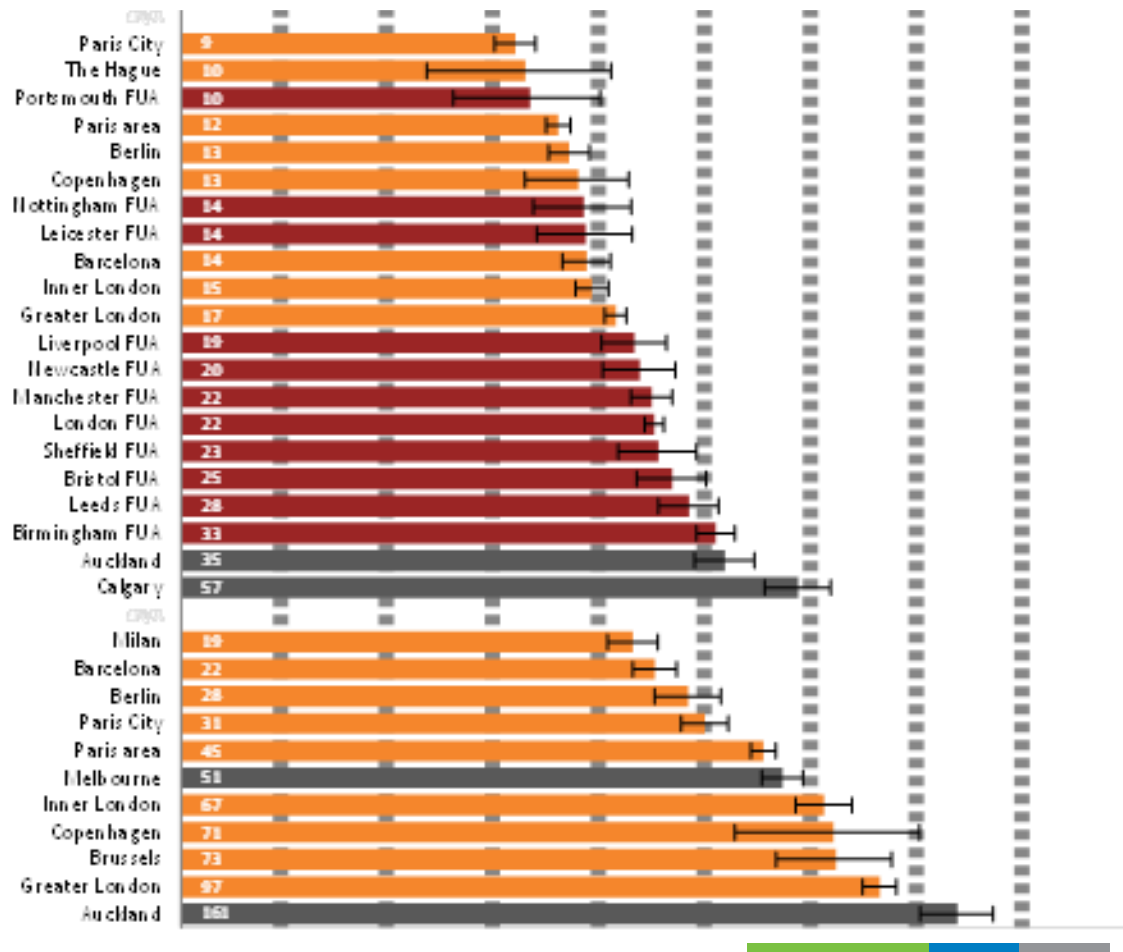
- Publication on 20 Nov 2018 as ITF Working Document
Safer City Streets
Global Benchmarking for Urban Road Safety

- Publication in early 2019 as ITF-OECD report
Access and Safety in European Cities
Road Safety Indicators and Governance

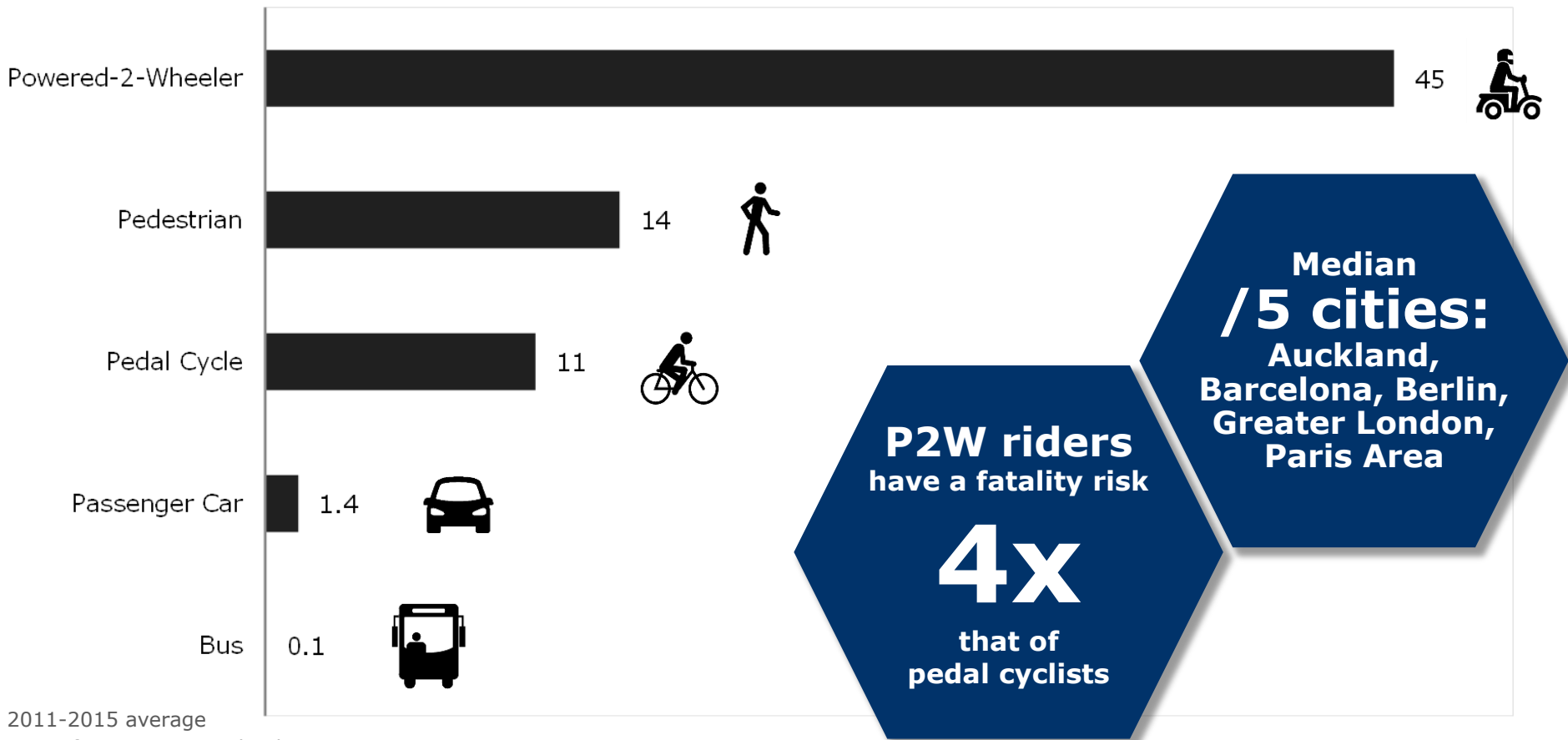


- European urban areas (administrative limits)
- European functional urban areas (FUAs)
- Other urban areas



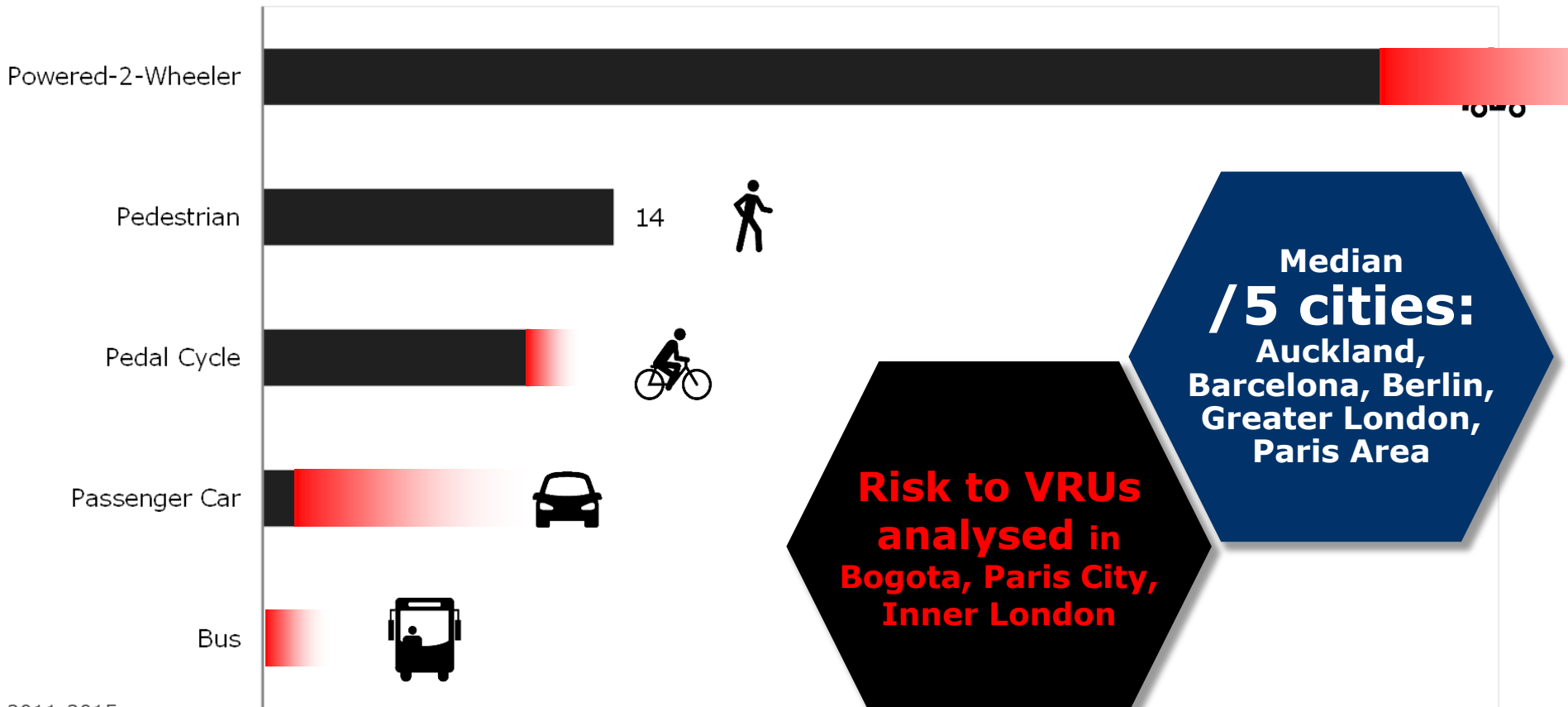


Fatalities per billion passenger-kilometre



2011-2015 average
ITF Safer City Streets database

Fatalities per billion passenger-kilometre



Funding and operations

- Contributions from member cities + partner organisations
- Memorandum of Understanding
- Strategic Advisory Group includes some IRTAD members
- Co-chairs were elected in Rome:
 - London and Rome are co-chairs in 2018
 - Buenos Aires and Lisbon will be co-chairs in 2019
- Next meetings:
 - 20-21 Nov in London/Manchester
 - 10-11 April in Buenos Aires



Thank you

Alexandre Santacreu
alexandre.santacreu@itf-oecd.org

www.itf-oecd.org